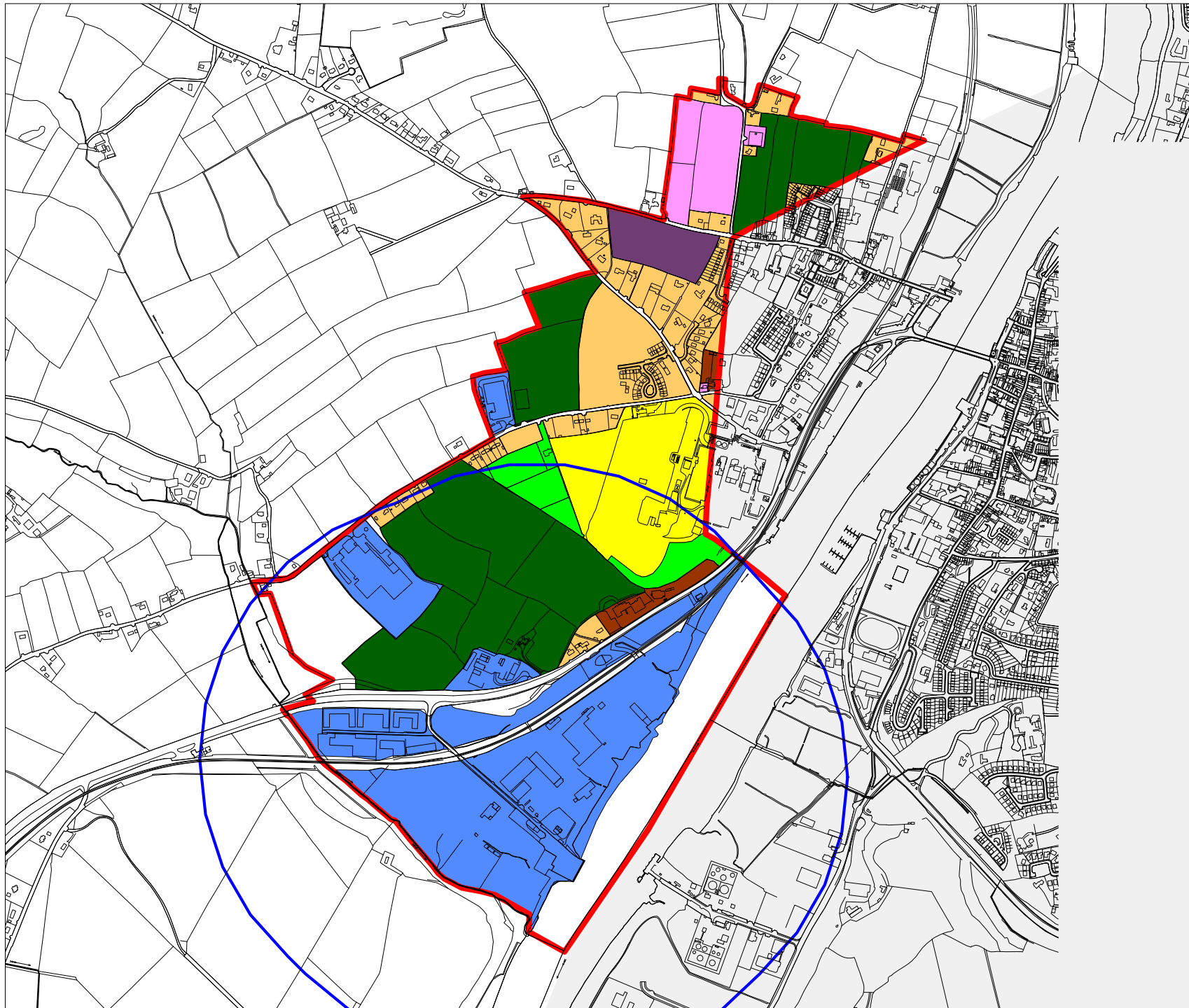











Figure 3.16 New Ross
Environs



-  Plan Boundary
-  Existing Residential
-  Low density residential
-  Community Facilities
-  Open Space
-  Phase 2
-  Industrial
-  Mixed use
-  Agricultural
-  General Development
-  700m Consultation distance for Nitrofert (Seveso II) site

Date: April 2013
Scale: 1: 14,000 @A4

Based on Ordnance Survey
Ireland Map, Licence No.
Kilkenny/CCMA/08/12



General Development



Residential (low density)

Existing Residential



700m Consultation distance for Nitrofert (Seveso II) site



Views to be protected